

Supported Specialty WebEOC Boards

Stream and River Gauge Board (Version 1.0) Incident Independent

Description: This board provides a mechanism to monitor all jurisdiction stream and river gauges maintained by the National Weather Service on one view.

Views: This board offers a list view to monitor the stream and river gauges.





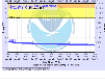
List View - This view lists all the identified stream and river gauges.

Training - 2019
Actions ▾

Loudoun County Stream and River Gauge

+ New Gauge
Scroll | Pause

01/30/2019 2:50:09 PM

Gauge Name	Graph	Current Gauge Height	Trend	Action
Broad Run near Sterling City		2.38'	-	QDetails Edit
Goose Creek near Leesburg		2.77'	-	QDetails Edit
Goose Creek near Middleburg		3.47'	-	QDetails Edit
Beaverdam Creek near Mountville		2.52'	↑	QDetails Edit
North Fork Goose Creek near Lincoln		2.49'	↑	QDetails Edit

Default Features:

- Sort capability on the Gauge Name by clicking on the corresponding column header/field title.
- New record creation by clicking the *New Gauge* button
- Record editing through the *Edit* link
- *Details* button to see additional details for the corresponding item
- Print to PDF capability from the Actions dropdown
- Record scrolling by using the *Scroll | Pause* and *Stop* button

Variations: None

Supported Specialty WebEOC Boards
January 30, 2019

Page 105.1

ManTech
International Corporation

Supported Specialty WebEOC Boards

Input (Edit) View – This view enables the user to record or edit item information.

Enter Record Data:

Gauge Name:

Gauge Id:

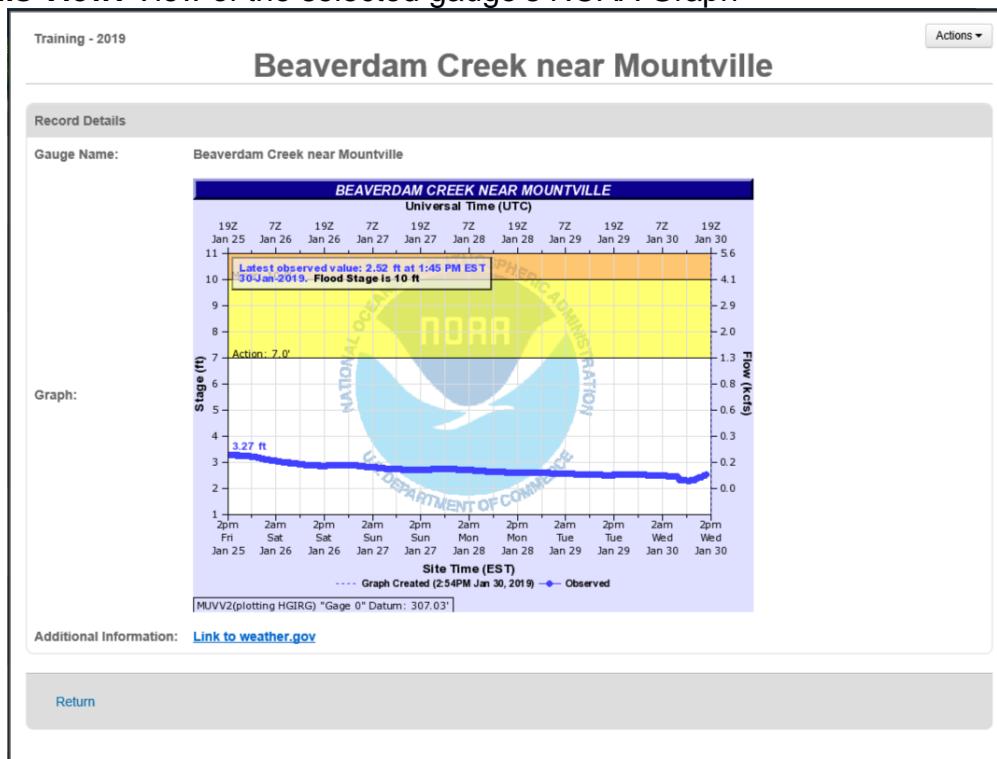
Comments

Default Features:

- Comments field for additional information

Variations: None

Details View: View of the selected gauge's NOAA Graph



Default Features:

- Print to PDF capability
- *Return* link to return to the main list view.

Variations: None

Supported Specialty WebEOC Boards